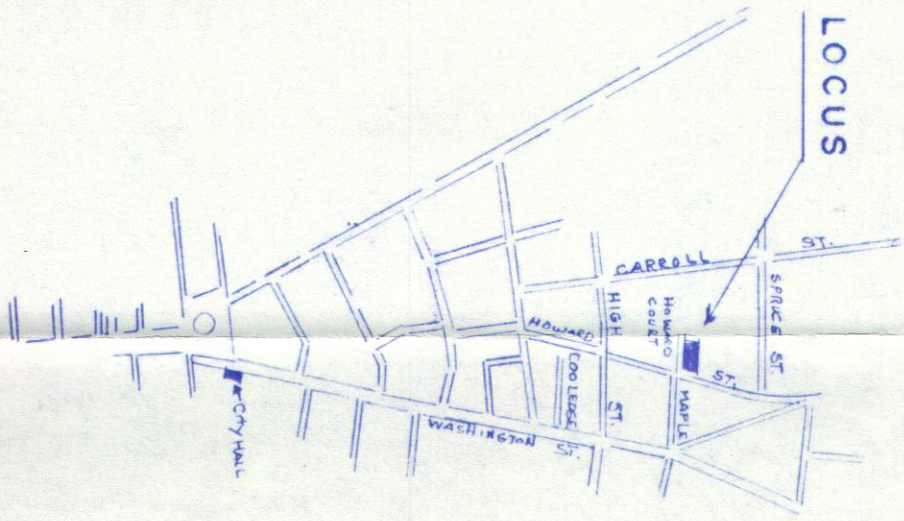


CITY OF KEENE PLANNING BOARD
 DATE APPROVED _____
 CHAIRMAN _____
 SECRETARY _____
 REMARKS _____

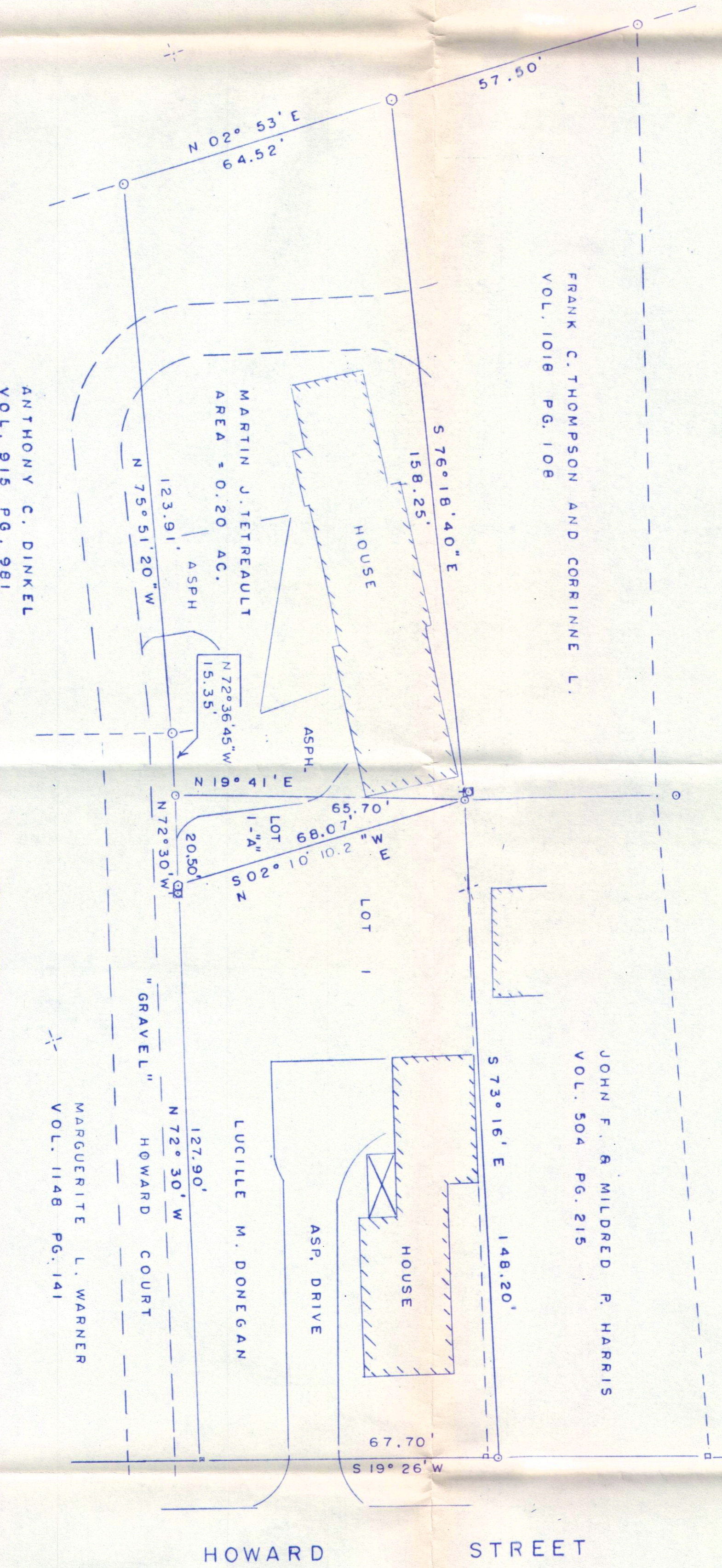
THE SUBDIVISION REGULATIONS OF THE CITY OF KEENE ARE A PART OF THIS PLATT AND APPROVAL OF THIS PLATT IS CONTINGENT ON COMPLETION OF ALL THE REQUIREMENTS OF SAID SUBDIVISION REGULATIONS, EXCEPTING ONLY ANY VARIANCES OR MODIFICATIONS MADE IN WRITING BY THE BOARD AND ATTACHED HERE TO

LOCATION MAP




NOT TO SCALE

CERTIFICATE OF OWNERSHIP
 THIS ENTIRE LINE ADJUSTMENT IS OWNED BY ME LUCILLE M. DONEGAN, VOL. 1100 PG. 157 OF CHESHIRE COUNTY REGISTRY OF DEEDS
 SIGNED _____ DATED _____



NOTES

1. AREA IN LOT 1 = 9,215.5 S.F. AREA IN LOT 1 = 664.5 S.F.
2. SURVEY TAKE FROM PHYSICAL EVIDENCE FOUND IN FIELD AND DEED REFERENCE JOHN T. DONEGAN TO LUCILLE M. DONEGAN VOL. 1100 PG. 157, MARTIN J. TETREAUULT AND NOLA B. TETREAUULT VOL. 794 PG. 290 OF C.C.R.D.S ALSO TAKEN FROM PLAN OF ROY K. PIPER L.L.S., STATE OF N.H. REG. NO. 18, FOR RICHARD F. WALSH, OCT. 13, 1976
3. AREA BY D.M.D.
4. CITY OF KEENE TAX MAP 907 - 6




LINE ADJUSTMENT BETWEEN LUCILLE M. DONEGAN 88 HOWARD STREET KEENE NEW HAMPSHIRE and

MARTIN J. TETREAUULT 32 HOWARD COURT KEENE NEW HAMPSHIRE

DONE BY HERBERT E. RUSSELL SR., L.L.S. STATE OF N.H. REG. NO. 21 DEC. 17, 1986
 COMP. AND DRAFTING BY HERBERT E. RUSSELL JR.

APPROVED, KEENE PLANNING BOARD
 CHAIRMAN
 DATE: 2-20-87



LEGEND

- IRON PIPE FOUND
- IRON PIPE SET
- STONE BOUND
- POWER POLE

S-01-87

Revised sheets

FINAL